




PUBLIC REALM PROJECTS (PARKING DESIGN)



**LEGEND**

-  Existing double yellow lines
-  Proposed double yellow lines

Revision details	By	Date	Suffix
			A
			B

<b>Project ID / name</b>			
1213Q4_LOCAL_PARKING_AMENDMENTS			
<b>Drawing title</b>			
EVERTHORPE_ROAD			
PROPOSED_AAT_WAITING_RESTRICTIONS			
<b>Layout</b>			
APPENDIX_3			
<b>Scale</b>			
1:500_AT_A3			
<b>File Name</b>			
1213Q4_Everthorpe Road 028.dwg			
<b>Drawn</b>	<b>Designed</b>	<b>Checked</b>	<b>Approved</b>
MH	MH	TW	TW
06/03/13	06/03/13	11/03/13	11/03/13

This map is based on Ordnance Survey material with the permission of Ordnance Survey on behalf of the Controller of Her Majesty's Stationary Office © Crown copyright. Unauthorised reproduction infringes Crown copyright and may lead to prosecution or civil proceedings. (0100019252) 2013

